

BUREAU OF FIRE PREVENTION
PALM SPRINGS, CALIFORNIA

August 4, 1967

Mr. Charles E. Edmonds
Senior Appraiser - Riverside County Assessors Office
3255 East Tahquitz-McCallum Way
Palm Springs, California 92262

Dear Mr. Edmonds:

As per your request, we are sending you attached, abatements
completed in Section 14.

Hope the attached will satisfy your needs, however, should you
need additional information, kindly advise

Sincerely,

JAMES E. HARRIS
Fire Marshal

JEH/sdb

Attachment

ABATEMENTS - SECTION 14

675 East Amado	1	8-20-66
631 Cedar Street	1	9-22-66
658 East Arenas	1	10-10-66
294 So. Indian Ave.	1	10-26-66
404 No. Indian Ave.	2	11-15-66
418 No. Calle Santa Rosa	1	12-23-66
365 Beech Road	2	3-10-67
Deep Well Hotel (fee patent land)		3-10-67 (2)



City of Palm Springs

CALIFORNIA

FIRE DEPARTMENT
BUREAU OF FIRE PREVENTION

DATE: September 19, 1966

PERMIT TO BURN DEBRIS

I, Mrs. L. Martinez ^{Guardian}, ~~Owner/Owner/Owner, Guardian,~~
~~of/owner/owner~~ of the Palm Springs Indian Allotment No. 39, do hereby
give authority to the City of Palm Springs, California, by and through
its Fire Department, Bureau of Fire Prevention, to abate abandoned
buildings, trash, litter and waste of any kind and to burn the debris
located on Block 76, Section 14, also identified as _____
404 North Indian Avenue

said burning of debris shall be accomplished on or prior to the following date:

(AS SOON AS POSSIBLE)

DATED at Palm Springs, California, this 19th day of September, 1966.

Lorene McGlamery
Lorene McGlamery, guardian for the estate of
Melissa Celeste Welmas, a minor
511 Via Miraleste
Palm Springs, California
Address

WITNESSED:

For: Bureau of Fire Prevention

FPB/JEH/j
Form 3
1/66

404 N. Indian Avenue

9-20-66

jh



404 N. Indian Avenue

9-20-66 jh







City of Palm Springs

CALIFORNIA

FIRE DEPARTMENT
BUREAU OF FIRE PREVENTION

DATE: August 12, 1966

PERMIT TO BURN DEBRIS

I, Gloria W. Gillette, Owner/Robert North Guardian,
for
of/Allottee of the Palm Springs Indian Allotment No. 73, do hereby
give authority to the City of Palm Springs, California, by and through
its Fire Department, Bureau of Fire Prevention, to abate abandoned
buildings, trash, litter and waste of any kind and to burn the debris
located on Block 86, Section 14, also identified as _____
576 E. Amado Road, Palm Springs,
said burning of debris shall be accomplished on or prior to the following date:

(as soon as possible)

DATED at Palm Springs, California, this _____ day of _____.

by Gloria Gillette
1164 E. Alamo Rd

Address

WITNESSED:

For: Bureau of Fire Prevention

FPB/JEH/j
Form 3
1/66

RECEIVED
AUG 18 1966
BUREAU OF FIRE PREVENTION
CITY OF PALM SPRINGS



City of Palm Springs CALIFORNIA

FIRE DEPARTMENT
BUREAU OF FIRE PREVENTION

DATE: August 12, 1966

STRUCTURE PERMIT TO BURN DEBRIS

I, Rose Powell, Owner, ~~of the property located at~~
~~or Attorney of the Palm Springs Indian Allotment No. 11111111~~, do hereby
give authority to the City of Palm Springs, California, by and through
its Fire Department, Bureau of Fire Prevention, to abate abandoned
buildings, trash, litter and waste of any kind and to burn the debris
located on Block 86, Section 14, also identified as _____
576 E. Amado Road, Palm Springs,

said burning of debris shall be accomplished on or prior to the following date:

(soon as possible)

DATED at Palm Springs, California, this 12th day of August, 1966

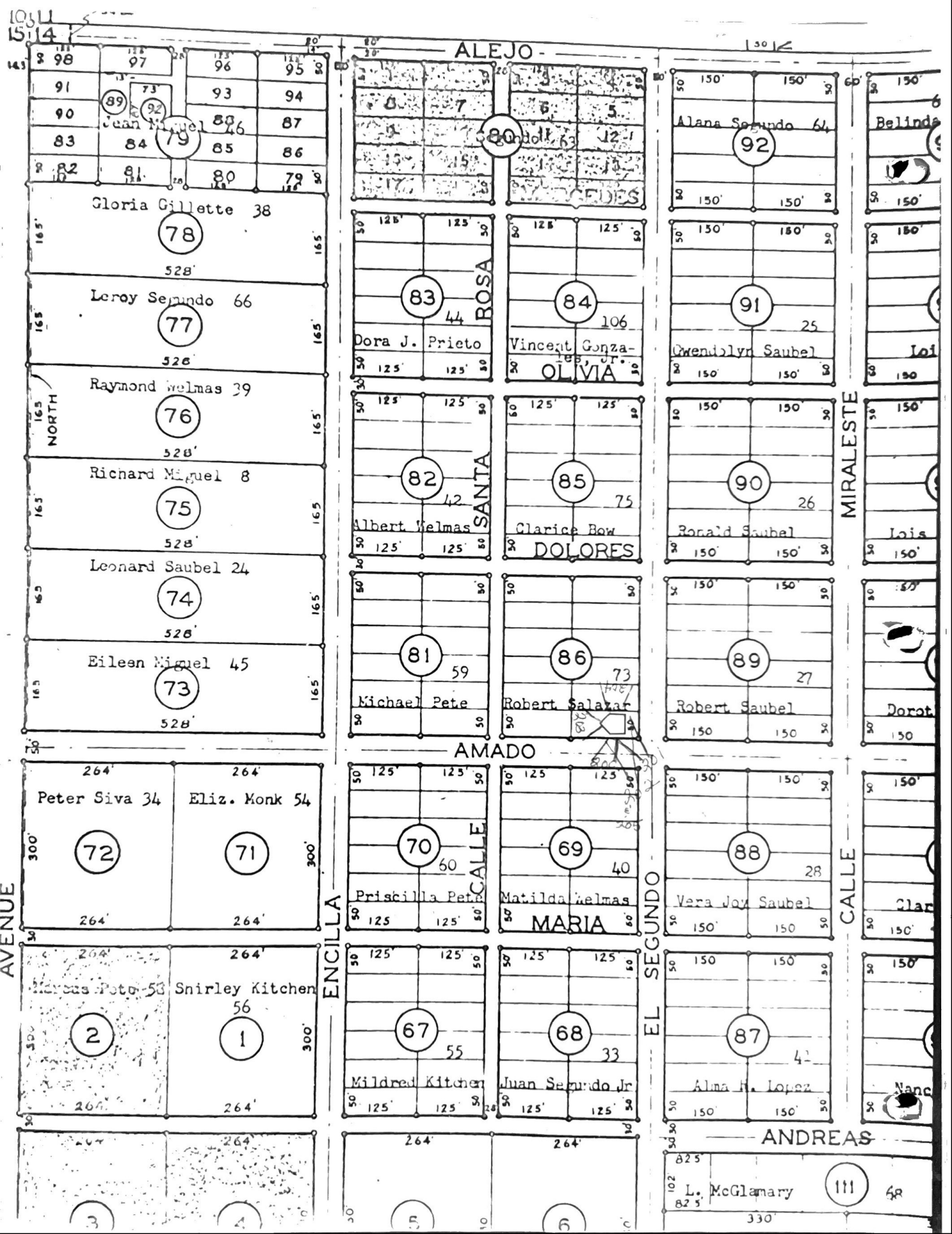
s/ Rose F. Powell
557 N. Calle Marcos
Palm Springs, Calif.
Address

Phone: 327-1806

WITNESSED:

James E. Harris
For: Bureau of Fire Prevention 8/12/66

FPB/JEH/j
Form 3
1/66



ALEJO

150' 150'

1514

98	97	96	95
91	92	93	94
90	89	88	87
83	84	85	86
82	81	80	79
Gloria Gillette 38			
528'			
Leroy Segundo 66			
528'			
Raymond Velmas 39			
528'			
Richard Miguel 8			
528'			
Leonard Saubel 24			
528'			
Eileen Miguel 45			
528'			

165' NORTH

8	7	6	5
3	2	1	0
80			
CEDES			
125'	125'	125'	125'
83	ROSA	84	106
Dora J. Prieto		Vincent Gonzales, Jr.	
125'		125'	
82		85	
42		75	
Albert Velmas		Clarice Bow	
125'		125'	
81		86	
59		73	
Michael Pete		Robert Salazar	
125'		125'	

SANTA

DOLORES

150'	150'	150'
Alana Segundo 64	Belinda	
92		
150'	150'	150'
150'	150'	150'
91	25	
Dwendlyn Saubel		
150'	150'	150'
150'	150'	150'
90	26	
Ronald Saubel		
150'	150'	150'
150'	150'	150'
89	27	
Robert Saubel		
150'	150'	150'

MIRALESTE

AMADO

264'	264'
Peter Siva 34	Eliz. Monk 54
72	
71	
264'	264'
264'	264'
Marcos Peto 53	Snirley Kitchen 56
2	
1	
264'	264'

ENCILLA

125'	125'	125'	125'
70			
60			
Priscilla Peter		Matilda Velmas	
125'		125'	
67		68	
55		33	
Mildred Kitchen		Juan Segundo Jr	
125'		125'	

CALLE

MARIA

EL SEGUNDO

150'	150'	150'
88		
28		
Vera Joy Saubel		
150'	150'	150'
150'	150'	150'
87	42	
Alma H. Lopez		
150'	150'	150'

CALLE

ANDREAS

264'	264'
3	
4	

264'	264'
5	
6	

825'	111	68
L. McGlary		
825'	330'	

-200-

Block 86 8-20-66 jeh
576 E. Amado Road



-201-

Block 86 8-20-66 jeh
576 E. Amado Road



-202-

Block 86 8-20-66 jeh
576 E. Amado Road



-203-

Block 86 8-20-66 jeh
576 E. Amado Road



-204-

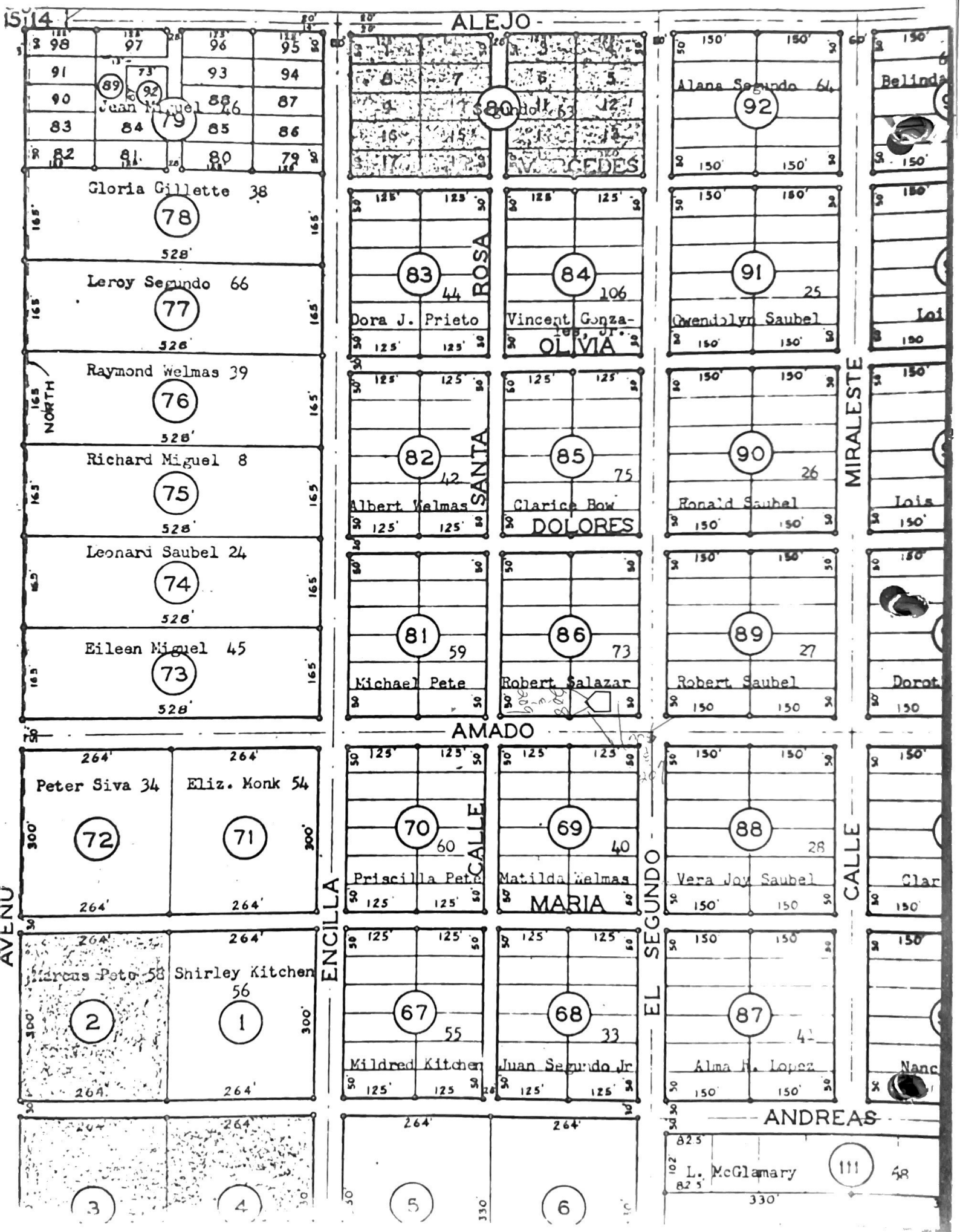
Block 86 8-20-66 jeh
576 E. Amado Road



-205-

Block 86 8-20-66 jeh
576 E. Amado Road





-206-

Block 86, 8/25/66 jeh
576 E. Amado Road



-207-

Block 86, 8/25/66 jeh
576 E. Amado Road



Block 86, 8/25/66
576 E. Amado Rd. jeh



Block 86,
576 E. Amado Rd.

8/25/66 jeh



14

ALEJO

13012

98	97	96	95
91	89	93	94
90	Jean Miguel	88	87
83	84	85	86
82	81	80	79
Gloria Gillette 38			
78			
528'			
Leroy Segundo 66			
77			
528'			
Raymond Welmas 39			
76			
528'			
Richard Miguel 8			
75			
528'			
Leonard Saubel 24			
74			
528'			
Eileen Miguel 45			
73			
528'			

7	6	5
80	63	12-1
CEUES		
ROSA		
83	44	84
106		
Dora J. Prieto		
Vincent Gonzales Jr.		
OLIVIA		
SANTA		
82	42	85
75		
Albert Welmas		
Clarice Bow		
DOLORES		
81	59	86
73		
Michael Pete		
Robert Salazar		

Alana Segundo 64	
92	
150'	
150'	
91	
25	
Wendlyn Saubel	
LOI	
90	
26	
Ronald Saubel	
Lois	
89	
27	
Robert Saubel	
Dorot	
MIRALESTE	

AVENUE

Peter Siva 34	
Eliz. Monk 54	
72	
71	
264'	
264'	
ENCILLA	
300'	
300'	
264'	
264'	
2	
1	
58	
56	
Shirley Kitchen	
Mildred Kitchen	
Juan Segundo Jr	

70	
60	
CALLE	
Priscilla Peter	
Matilda Welmas	
MARIA	
67	
55	
Mildred Kitchen	
68	
33	
Juan Segundo Jr	

88	
28	
Vera Joy Saubel	
28	
87	
42	
Alma H. Lopez	
Nanc	
EL SEGUNDO	

AMADO

ANDREAS

3	
4	

5	
6	

L. McGlamary	
111	
48	
330'	

CITY OF PALM SPRINGS
CALIFORNIA



DATE: June 20, June 30, 1966 and July 7, 1966
TO: Mr. John McCullough, Attorney-at-Law
FROM: Don Abercrombie
SUBJECT: Abandoned Structure, 609 N. El Segundo, Section 14
Palm Springs, California

June 20, 1966

Talked on the phone to Mr. Ray C. Simpson, Attorney for Mr. Gibson in Long Beach, re: 609 N. El Segundo, Block 88, Section 14. Mr. Simpson agreed the structure should be demolished and would have Mr. Gibson call me.

June 30, 1966

Spoke to Mr. Gibson in Long Beach by phone and he agreed to have the structure at 609 N. El Segundo demolished and burned. I requested Mr. McCullough to phone Mr. Gibson. Mr. Gibson told Mr. McCullough to demolish the structure and burn same.

July 7, 1966

Phoned Mr. McCullough this A.M. Mr. McCullough gave Chief Harris and myself permission to demolish and burn the structure located at 609 N. El Segundo.

Don Abercrombie
Don Abercrombie

DA/JEH/J



City of Palm Springs

CALIFORNIA

FIRE DEPARTMENT
BUREAU OF FIRE PREVENTION

DATE: June 14, 1966

PERMIT TO BURN DEBRIS

~~XX~~ City National Bank, ~~XXXXXX~~ Conservator, ~~XXXXXXXXXX~~
~~XXXXXXXXXXXX~~ of the Palm Springs Indian Allotment No. X# 28, do hereby
give authority to the City of Palm Springs, California, by and through
its Fire Department, Bureau of Fire Prevention, to abate abandoned
buildings, trash, litter and waste of any kind and to burn the debris
located on Block 88, Section 14, also identified as _____
274 N. El Segundo and 609 N. El Segundo (House located on S. E. corner of,
E. Amado Rd. and N. El Segundo)
said burning of debris shall be accomplished on or prior to the following date:

(soon as possible)

DATED at Palm Springs, California, this 14 day of June, 1966.

s/ [Signature]
Trust Officer
588 S. Palm Canyon Drive

Palm Springs, California
Address

WITNESSED:

[Signature] Coordinator
For: Bureau of Fire Prevention

FPB/JEH/j
Form 3
1/66

7/7/66

-210-

Block 88

609 El Segundo, jeh



7/7/66

-211-

Block 88

609 El Segundo, jeh





City of Palm Springs

CALIFORNIA

DATE: October 24, 1966

FIRE DEPARTMENT
BUREAU OF FIRE PREVENTION

PERMIT TO BURN DEBRIS

X, Bank of America, NT&SA, ~~owner~~, Conservator, ~~Guardian~~,
for
~~xxxxxxx~~ of the Palm Springs Indian Allotment No. 53, do hereby

give authority to the City of Palm Springs, California, by and through
its Fire Department, Bureau of Fire Prevention, to abate abandoned
buildings, trash, litter and waste of any kind and to burn the debris
located on Block 48, Section 14, also identified as _____

294 South Indian Avenue, Palm Springs, California, _____,

said burning of debris shall be accomplished on or prior to the following date:
as soon as possible. ()

DATED at Palm Springs, California, this 24th day of October, 1966.

s/ *D. R. Jones*
Assistant Trust Officer
D. R. Jones, Trust Officer
Bank of America, NT&SA
P.O. Box 1
Palm Springs, California
Address

WITNESSED:

~~For xxxxxxxx of xxxxxxxx~~
Administrative Enforcement Officer
FPB/JEH/j
Form 3
1/66

RECEIVED

NOV 1 1966

BUREAU OF FIRE PREVENTION
CITY OF PALM SPRINGS

294 S. Indian Ave. 10-26-66 jeh (front)



294 S. Indian Ave. 10-26-66 jeh (rear)





City of Palm Springs CALIFORNIA

FIRE DEPARTMENT
BUREAU OF FIRE PREVENTION

DATE: 11-7-66

PERMIT TO BURN DEBRIS

I, 78 Co. of California Corp., ~~Owner, Conservator, Guardian,~~
FOR ~~or Assignee~~ of the Palm Springs Indian Allotment No. _____, do hereby
give authority to the City of Palm Springs, California, by and through
its Fire Department, Bureau of Fire Prevention, to abate abandoned
buildings, trash, litter and waste of any kind and to burn the debris
located on Block 78, Section 14, also identified as _____
444 N. Indian Ave.

said burning of debris shall be accomplished on or prior to the following date:

()
DATED at Palm Springs, California, this 7 day of Nov. 1966

by Amu Pasca
Suite 7, 454 N. Indian Ave
Palm Springs, Calif.
Address

WITNESSED:

Don Abercrombie

For: ~~Bureau of Fire Prevention~~
Admin. Enforcement Officer

FPB/JEH/j
Form 3
1/66

444 No. Indian (Rear looking So.) 11-7-66 jeh



444 No. Indian (rear-looking S.E.) 11-7-66 jeh



444 No. Indian (looking S.W.) 11-7-66 jeh



444 No. Indian (Rear looking No.) 11-7-66 jeh



444 No. Indian 11-7-66 jeh





City of Palm Springs

CALIFORNIA

RECEIVED

DEC 21 1966

FIRE DEPARTMENT
BUREAU OF FIRE PREVENTION

DATE:
BUREAU OF FIRE PREVENTION
CITY OF PALM SPRINGS

PERMIT TO BURN DEBRIS

I, Lessee, Spa Hotel Annex PSL 65, ~~XXXXXX, XXXXX, XXXXX, XXXXX, XXXXX,~~

~~XXXXXX~~ of the Palm Springs Indian Allotment No. 16, do hereby

give authority to the City of Palm Springs, California, by and through

its Fire Department, Bureau of Fire Prevention, to abate abandoned

buildings, trash, litter and waste of any kind and to burn the debris

located on Block 11, Section 14, also identified as _____

_____ ,
said burning of debris shall be accomplished on or prior to the following date:

(as soon as possible)

DATED at Palm Springs, California, this 21st day of December, 1966.

s. Maureen E. Ford

Spa Hotel
100 North Indian Avenue

Palm Springs, California
Address

WITNESSED:

Don Abercrombie

For: Bureau of Fire Prevention

FPB/JEH/j
Form 3
1/66

SPA HOTEL ANNEX. PROPERTY, 12-22-66, Rizzotto, No. 14
Blk. 11, Sec. 14



SPA HOTEL ANNEX. PROPERTY, 1-19-67, HARRIS (after)
14





City of Palm Springs

CALIFORNIA

DEC 21 1966

FIRE DEPARTMENT
BUREAU OF FIRE PREVENTION

BUREAU OF FIRE PREVENTION
DATE: CITY OF PALM SPRINGS

PERMIT TO BURN DEBRIS

I, Bank of America, ~~Owner~~, Conservator, ~~Guardian~~,
~~xxxxxxx~~ of the Palm Springs Indian Allotment No. 75, do hereby
give authority to the City of Palm Springs, California, by and through
its Fire Department, Bureau of Fire Prevention, to abate abandoned
buildings, trash, litter and waste of any kind and to burn the debris
located on Block 85, Section 14, also identified as _____
418 N. Calle Santa Rosa, Palm Springs, California,
said burning of debris shall be accomplished on or prior to the following date:

(as soon as possible

DATED at Palm Springs, California, this 21 day of December, 1966.

s/ _____
Bank of America, 150 N. Palm Canyon
Conservator for owner
Clarice Bow
Address

WITNESSED:

For: Bureau of Fire Prevention

FPB/JEH/j
Form 3
1/66

BUREAU OF FIRE PREVENTION
PALM SPRINGS, CALIFORNIA

March 8, 1967


Mr. Charles N. Moser
515 North Calle Marcus
Palm Springs, California 92262

Dear Mr. Moser:

This is to advise that the Conservator for Indian Allotment #75 did give authorization on December 21, 1966 to the City of Palm Springs through its Fire Department, Bureau of Fire Prevention, to abate the structure located on Block 85, Section 14, also identified as 418 Calle Santa Rosa.

Abatement has been accomplished.

Sincerely,



James E. Harris
Fire Marshal

JEH/sdb

418 N. Calle Santa Rosa, 12-21-66, Abercrombie East



418 N. CALLE SANTA ROSA, 1-19-67, HARRIS, (after)



RECEIVED

FEB 16 1967

BUREAU OF FIRE PREVENTION
CITY OF PALM SPRINGS

Office of
CITY ATTORNEY

January 20, 1967

Mr. Homer Jenkins, Director
Bureau of Indian Affairs
509 Industrial Place
Palm Springs, California

Dear Mr. Jenkins:

Relative to our conversation in this office regarding the cleanup of Section 14 and Indian land of structures on a priority basis, we are submitting the following list of structures, their location on Indian property and the proper addresses plus the Indian owner and his conservator or guardian:

<u>Address</u>	<u>Sec.</u>	<u>Blk.</u>	<u>Allot.</u>	<u>Conservator or Guardian</u>	<u>Owner</u>
440 N. Indian Ave.	14	77	66	Harold Machem	Leroy Segundo
426 N Indian Ave.	14	77	66	Harold Machem	Leroy Segundo
412 N. Indian Ave.	14	77	66	Harold Machem	Leroy Segundo
410 N. Indian Ave.	14	76	39	J. McCullough	Mrs. L. Martinez
246 S. Indian Ave.	14	44	57	Larry Pierce	Carrie McCoy
238 S. Indian Ave. (Angel View Storage)	14	44	57	Larry Pierce	Carrie McCoy
S. Indian Avenue	14	48	53	Bank of Am. (Don Jones)	Grace Belardo
413 N.Calle Encilia	14	77	66	Harold Machem	Leroy Segundo
279 N.Calle Encilia	14	71	54	E. Monk	Elizabeth Monk
289 N.Calle Encilia	14	71	54	E. Monk	Elizabeth Monk
290 N.Calle Encilia	14	70	60	Bank of Am.	Priscilla Pete
286 N.Calle Encilia	14	70	60	Bank of Am.	Priscilla Pete

January 20, 1967

Address

<u>Address</u>	<u>Sec.</u>	<u>Blk.</u>	<u>Allot.</u>	<u>Conservator or Guardian</u>	<u>Owner</u>
282 N.Calle Encilia	14	70	60	Bank of Am.	Priscilla Pete
278 N Calle Encilia	14	70	60	Bank of Am.	Priscilla Pete
402 Marcus Road	14	76	39	J. McCullough	Mrs. Martinez
410 N.Calle Santa Rosa	14	85	75	Bank of Am.	Clarice Bow
408 N.Calle Santa Rosa	14	85	75	Bank of Am.	Clarice Bow
402 N.Calle Santa Rosa	14	85	75	Bank of Am.	Clarice Bow
500 E. Amado Road	14	86	73	Bank of Am.	Clarice Bow
680 E. Amado Road	14	89	27	G. Gillette	Gloria Gillette
536 E. Andreas	14	68	33	City National	Robert Saubel
536 E. Andreas (rear)	14	68	33	City National	Juan Segundo, Jr.
209 & 2 N. El Segundo	14	68	33	City National	Juan Segundo, Jr.
466 N. El Segundo	14	92	64	City National	Juan Segundo, Jr.
412 N. El Segundo	14	90	26	Harold Machem	Alana Segundo Norte
226 N. El Segundo	14	87	41	City National	Ronald Saubel
333 N.Via Miraleste	14	89	27	Ted Pearson	Renona L. Pennington
625 Beech (Prieto)	14	30	91	City National	Robert Saubel
735 Date (Wm.Felland)	14	40	14	G. Gillette	Gloria Gillette
744 Date (Wm.Felland)	14	39	32	J.McCullough	Frank Morro
1675 S. Palm Canyon	22		57	Walter Melrose	Eugene Segundo
				Larry Pierce	Larry Pierce

Following are estimated costs for cleanup of the above structures:

1. Cost estimate for demolition and readying for controlled burning \$ 960.00
 2. Cost estimate for removal and hauling of all debris after demolition and burning 3200.00
 3. Any balance of money after No. 1 and 2 are accomplished to be used for cleanup and hauling of debris from vacant properties in Section 14.
- Total cost estimate for cleanup of priority structures \$ 5000.00

RECEIVED
 FEB 16 1967
 BUREAU OF FIRE PREVENTION
 CITY OF PALM SPRINGS

Mr. Homer Jenkins

-3-

January 20, 1967

Following are the various legal steps the City of Palm Springs will follow before demolition is started, including administrative hearing procedure recommended by the Human Relations Commission:

1. Personal contact of owner of Indian land or his conservator or guardian to seek his permission and cooperation for the abatement and cleanup of parcel of land.
 - (a) If the owner agrees to have the City of Palm Springs abate his property, the owner will then proceed in a legal manner to have the tenant or tenants vacate from his property.
 - (b) When the tenant has moved or vacated from his property, the owner will then give the City of Palm Springs a proper written permit to demolish, burn and remove any structure or debris that remains.
 - (c) Should the tenant feel that by being required to move from the premises he is being mistreated, he can appear and receive counsel before the Board of Appeals and/or the Administrative Hearing Committee of the Human Relations Commission.

We deeply appreciate your help and the cooperation of your staff at the Bureau of Indian Affairs office. It is always a pleasure working with you.

Sincerely,

CITY ATTORNEY'S OFFICE

By DON ABERCROMBIE
Administrative Enforcement Officer

DA:mb

RECEIVED

FEB 16 1967

BUREAU OF FIRE PREVENTION
CITY OF PALM SPRINGS



City of Palm Springs

CALIFORNIA

FIRE DEPARTMENT
BUREAU OF FIRE PREVENTION


DATE: March 8, 1967

PERMIT TO BURN DEBRIS

X, Bank of America, N.T.&S.A., ~~owner~~ Conservator, ~~owner~~,
~~xxxxxxx~~ of the Palm Springs Indian Allotment No. 53, do hereby
give authority to the City of Palm Springs, California, by and through
its Fire Department, Bureau of Fire Prevention, to abate abandoned
buildings, trash, litter and waste of any kind and to burn the debris
located on Block 48, Section 14, also identified as East side
of S. Indian Avenue at storm drain. (294 So. Indian Avenue) also,
known as 365 Beech Road.
said burning of debris shall be accomplished on or prior to the following date:
as soon as possible. (

DATED at Palm Springs, California, this 8th day of March, 1967.

s/



Don Jones, Trust Officer
Bank of America, N.T.&S.A.
150 N. Palm Canyon Drive

Address

WITNESSED:



For: Bureau of Fire Prevention
DON ABERCROMBIE

FPB/JEH/j
Form 3
1/66

365 Beech, Blk. 48, Sec. 14, Rear Bldg. SW 3-10-67
Harris



365 Beech, Blk. 48, Sec. 14, Looking So. 3/10/67
Harris



365 Beech, Blk. 48, Sec 14, NW. Rear of bldgs.

3-10-67 Harris



365 Beech, Blk. 48, Sec. 14, N.E. 3/10/67 Harris



MEMORANDUM

DATE : March 28, 1967
TO : Don Abercrombie, Administrative Enforcement Officer
FROM : James E. Harris
SUBJECT : 341 Beech, Block 48, Section 14



As the result of our (Harris and Abercrombie) survey concerning the above subject residence, it is my opinion that the existing use of the structure constitutes a hazard to safety, health and public welfare.

Recommend removal in accordance with the procedure used on Section 14.

Suggest that the Building Official or his representative examine the structure and report his findings to you.

Attached are photographs taken during our recent inspection.

James E. Harris
Fire Marshal

JEH/sdb

Attachments: 2

MEMORANDUM

DATE: March 29, 1967
TO: Administrative Enforcement Officer
FROM: C. Chapin, Building Inspector
SUBJECT: Dwelling at ³⁴¹431 Beech Road, Section 14



As per your request, an inspection was made March 28, 1967 and the following conditions were found to exist:

1. General disrepair and lack of maintenance.
2. Unscreened attic opening and attic not adequately vented.
3. Fireplace chimney does not extend two (2) feet above highest point of roof within ten (10) feet.
4. Fireplace chimney crumbling. Probably caused by improper flue liner. Reconstruction required.
5. Floor levels not 6" above grade.
6. Wood floors not 18" above grade and not vented.
7. Wood construction within 6" of grade and moisture damaged.
8. Roof leaks.
9. Ceilings and walls damaged by leaking roof.
10. Unapproved venting on gas water heater.
11. Gas water heater in room used for sleeping.
12. Floor coverings worn, damaged and soiled.
13. Bathroom window not 3 sq. ft. in area.
14. Kitchen not vented.
15. Copper connector on gas refrigerator.
16. No shut-off cock on gas range.
17. Unvented gas room heaters.
18. Faulty trap on laundry sink.
19. Hazardous and unapproved BX wiring at electrical service.
20. Carport does meet requirements of Palm Springs Building Code.

Claud Chapin

CC:sr

CITY OF PALM SPRINGS
CALIFORNIA



DATE: June 6, 1967
TO: Batt. Chief Stickles
FROM: Captain Hollingsworth
SUBJECT: Abatement burn

On June 6, 1967 an abatement burn was made in vacant lot at approximately 350 South Calle Encilia (West Side of Street).

A large trash pile consisting of debris, smoke tree trunks and trimmings was burned.

Personnel involved in burn was from Engine Co. #1 and 2. Hollingsworth, Manor, Ruzicka and Weaver assisted in control burn.

Unit used was 129. Hydrants #155 and #683 were used for tank refilling.

200 feet of booster line was used for extinguishing and overhaul.
1200 gallons of water was used.

Time involved was from 0830 to 1730 hours. Actual time involved was 5 hours and includes burning, standby and extinguishment. Eleven man hours actually used.

Wayne D. Hollingsworth
W.D. Hollingsworth

341 Beech, Looking Northeast, 3/27/67 Harris




341 Beech, Looking Northwest, 3/27/67 Harris



341 Beech, Looking West, 3/27/67 Harris



341 Beech, Water Heater Vent Installation



3/27/67 Harris



City of Palm Springs CALIFORNIA

FIRE DEPARTMENT
BUREAU OF FIRE PREVENTION

DATE: June 29, 1967

PERMIT TO BURN DEBRIS

I, Lew Levy, Conservator for Mildred Kitchen Patencio, Owner, ~~XXXXXXXXXXXXXXXXXXXX~~,

~~XXXXXXXXXX~~ of the Palm Springs Indian Allotment No. 55, do hereby give authority to the City of Palm Springs, California, by and through its Fire Department, Bureau of Fire Prevention, to abate abandoned buildings, trash, litter and waste of any kind and to burn the debris located on Block 67, Section 14, also identified as _____

Desert Trailer Village, 432 E. Andreas Road, Palm Springs (9 trailers only)

said burning of debris shall be accomplished on or prior to the following date:

July 5, 1967 ()

DATED at Palm Springs, California, this 29th day of June, 1967.

s/ *[Signature]*

121 S. Palm Canyon Drive

Palm Springs, California

Address

WITNESSED:

Don Abernombie

~~XXXXXX Bureau of Fire Prevention~~
Administrative Enforcement Officer
FPB/JEH/j
Form 3
1/66

6-29-67 Desert Trailer Village

● On the east + N.E. side of Trailer Park
8 - Trailers plus rubbish & debris

On the west side 1 (one) ~~trailer~~ trailer

Total 9 (nine) trailers to be demolished,
burned or haul away

(Save one trailer)

Wed July ~~5~~ 5, 1967

6/30/67

Phone

Phil Stone

—

N

6

~~scribble~~

8 7

5

3

4

2

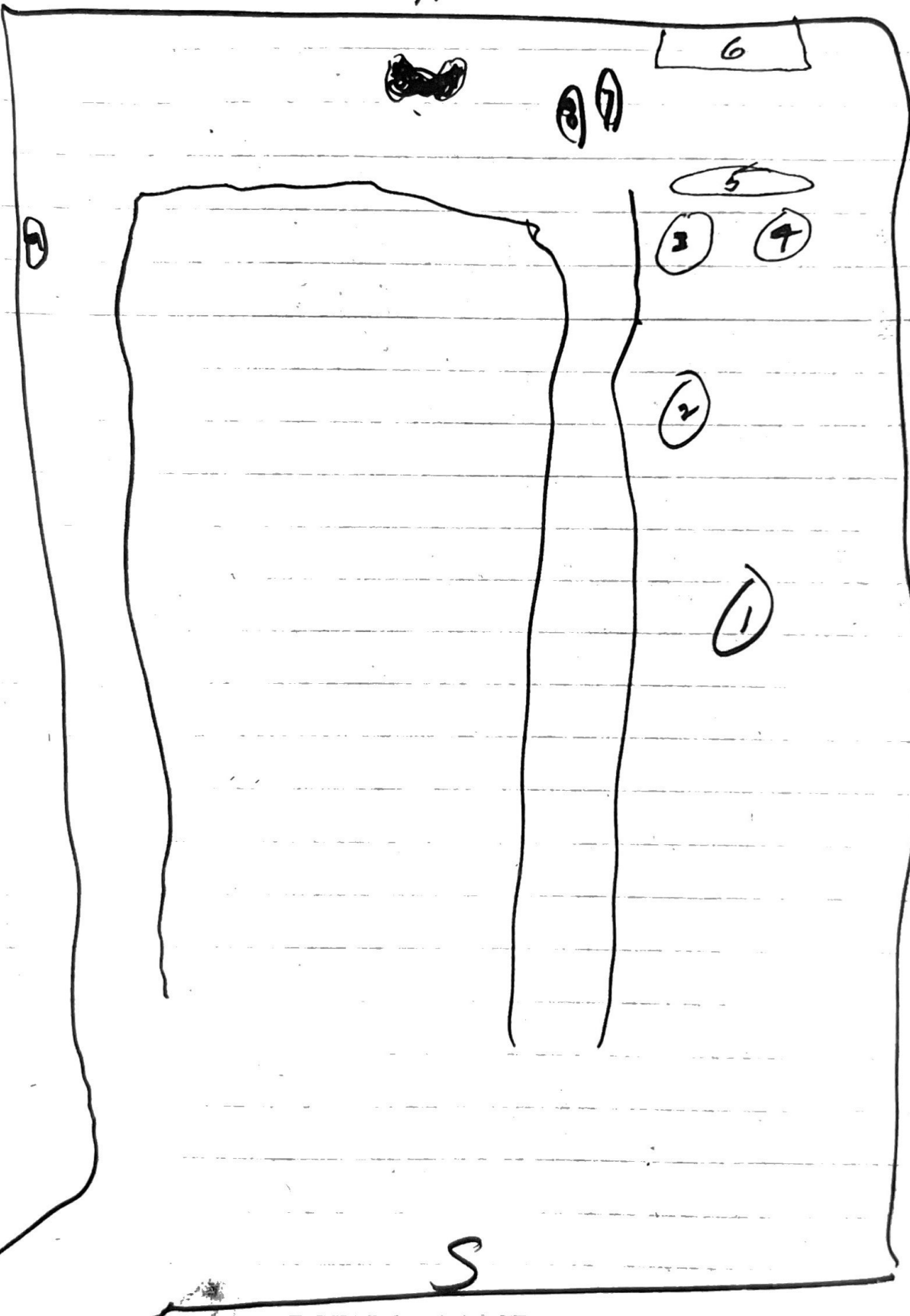
1

9

W.

E

S



DESERT TRAILER PARK, 7-3-67, jeh



DESERT TRAILER PARK, 7-3-67, jeh



DESERT TRAILER PARK, 7-3-67, jeh



DESERT TRAILER PARK, 7-3-67, jeh



DESERT TRAILER PARK, 7-3-67, ar



DESERT TRAILER PARK, 1-20-67, jeh & da



DESERT TRAILER PARK, 1-20-67, jeh & da



DESERT TRAILER PARK, 7-3-67, ar



DESERT TRAILER PARK, 7-3-67, jeh



DESERT TRAILER PARK, 7-3-67, jeh



DESERT TRAILER PARK, 7-3-67, jeh



DESERT TRAILER PARK, 7-3-67, jeh



DESERT TRAILER PARK, 7-3-67 ar



DESERT TRAILER PARK, 7-3-67, jeh



DESERT TRAILER PARK, 7-3-67, jeh



DESERT TRAILER PARK, 7-5-67, jeh



DESERT TRAILER PARK, 7-5-67, jeh



DESERT TRAILER PARK, 7-5-67, jeh



DESERT TRAILER PARK, 7-5-67, (During) DA

